



National Native Title Tribunal

Indigenous Land Use Agreement

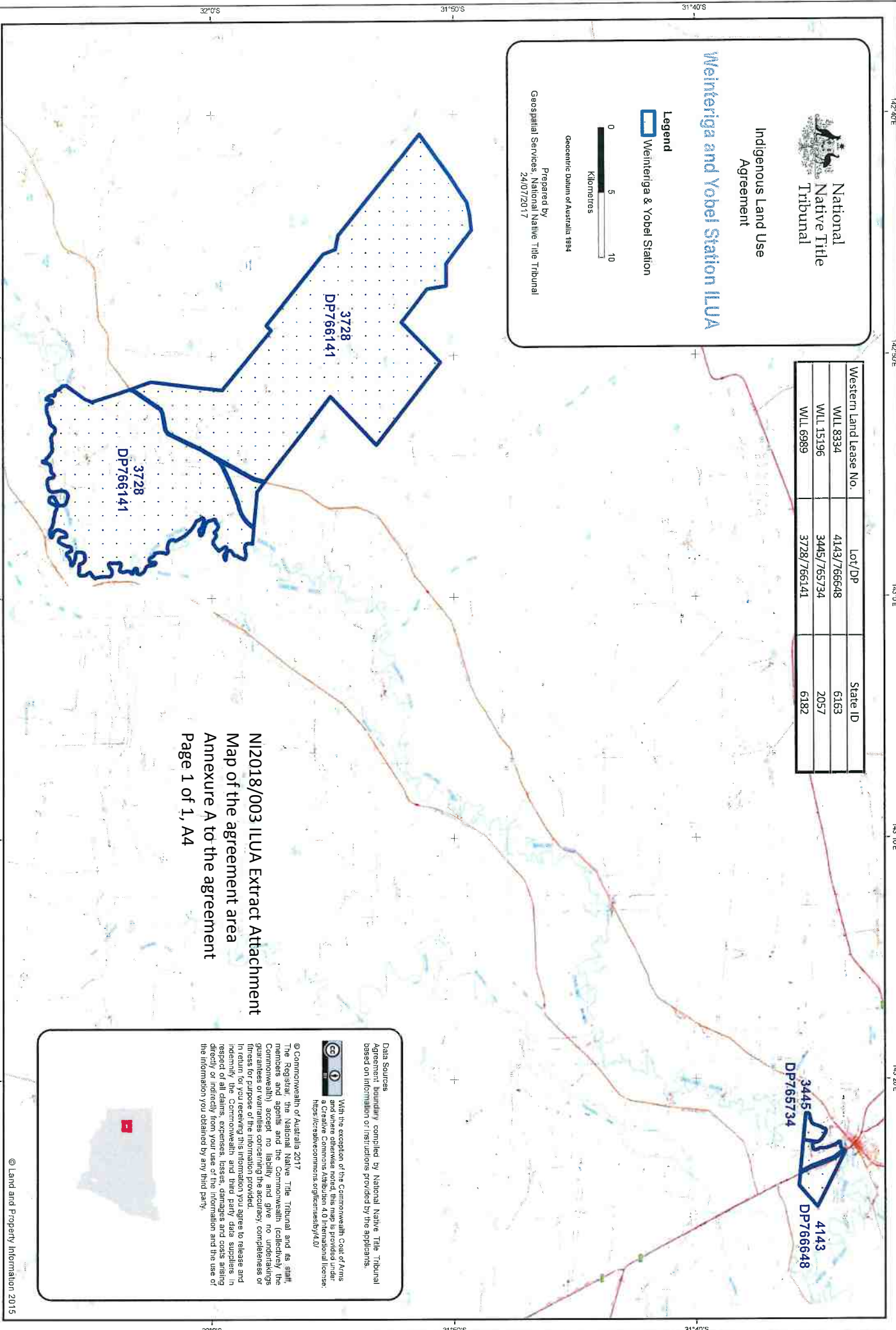
Weirteriga and Yobel Station ILUA

Legend
Weirteriga & Yobel Station




Prepared by
Geospatial Services, National Native Title Tribunal
24/07/2017

| Western Land Lease No. | Lot/DP | State ID |
|------------------------|-------------|----------|
| WLL 8334 | 4143/766648 | 6163 |
| WLL 15196 | 3445/765734 | 2057 |
| WLL 6989 | 3728/766141 | 6182 |




NI2018/003 ILUA Extract Attachment
Map of the agreement area
Annexure A to the agreement
Page 1 of 1, A4

Data Sources
Agreement boundary compiled by National Native Title Tribunal based on information or instructions provided by the applicants.

 With the exception of the Commonwealth Coat of Arms and where otherwise noted, this map is provided under a Creative Commons Attribution 4.0 International license. <https://creativecommons.org/licenses/by/4.0/>

© Commonwealth of Australia 2017
The Registrar, the National Native Title Tribunal and its staff, members and agents and the Commonwealth (collectively the Commonwealth) accept no liability and give no undertakings or guarantees or warranties concerning the accuracy, completeness or fitness for use of any information or data supplied or made available in or through this information. You agree to release and indemnify the Commonwealth and third party data suppliers in respect of all claims, expenses, losses, damages and costs arising directly or indirectly from your use of the information and the use of the information you obtained by any third party.



© Land and Property Information 2015

"ANNEXURE A" TO ILUA APPLICATION